VINEYARD LAND SURVEYING & ENGINEERING INC.

October 1, 2026

Town of West Tisbury
Conservation Commission
P. O. Box 278
West Tisbury, MA 02575

Department of Environmental Protection
Southeast Region
20 Riverside Drive
Lakeville, MA 02347

Natural Heritage and Endangered Species Program
Division of Fisheries & Wildlife
1 Rabbit Hill Road
Westborough, MA 01581

RE: Jagodzinski, #160 Plum Bush Pt. Rd., WT -AP 35-6.15
VLSE No. 338-9-2

Dear Board Members, DEP and NHESP;

Enclosed please find a Notice of Intent to trim, cut and prune vegetation to improve view channels on the above-referenced property. Significant trees will remain will minor limbing/pruning, and the understory vegetation will be maintained at 48". The proposed work was reviewed under a previous notice of intent; however, approval of cutting was deferred until the house was in place.

Please let me know if you have any questions or need additional information.

Sincerely,

Reid G. Silva, PE PLS
Professional Engineer
Professional Land Surveyor

Plans & Materials List

160 Plum Beach Point Road LLC
#160 Plum Bush Point Rd., WT
Assessor Parcel 35-6-15

a. Notice of Intent Application

b. Abutter Notification dated October 1, 2026

c. Abutter Report

d. West Tisbury Assessor Map

e. NHESP Map

f. NHESP "no take" letter

g. USGS Topographic Quadrangle

h. FEMA Map

i. Site Plan in West Tisbury, Mass.
Prepared for 160 Plum Bush Point Road, LLC
By Vineyard Land Surveying & Engineering, Inc.
Dated: September 16, 2026; Scale 1 inch = 30 feet

Massachusetts Department of Environmental Protection
Bureau of Resource Protection - Wetlands

WPA Form 3 – Notice of Intent

Massachusetts Wetlands Protection Act M.G.L. c. 131, §40
And the Town of West Tisbury Wetlands Bylaw

Provided by MassDEP:
MassDEP File Number
Document Transaction Number
West Tisbury
City/Town

Important: When filling out forms on the computer, use only the tab key to move your cursor - do not use the return key.

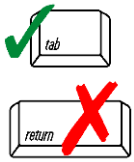

Note: Before completing this form consult your local Conservation Commission regarding any municipal bylaw or ordinance.

A. General Information

1. Project Location (**Note:** electronic filers will click on button to locate project site):

160 Plum Bush Point Rd. — a. Street Address
West Tisbury — b. City/Town
02575 — c. Zip Code

Latitude and Longitude:
d. Latitude
e. Longitude
35 — f. Assessors Map/Plat Number
6.15 — g. Parcel /Lot Number

2. Applicant:

a. First Name
b. Last Name
/o Vineyard Land Surveying & Engineering, Inc. — c. Organization
P. O. Box 421 — d. Street Address
West Tisbury — e. City/Town
MA — f. State
02575 — g. Zip Code
508-693-3774 — h. Phone Number
i. Fax Number
reid@vlse.net — j. Email Address

3. Property owner (required if different from applicant): ☐ Check if more than one owner

a. First Name
b. Last Name
160 Plum Bush Point Road LLC — c. Organization
d. Street Address
e. City/Town
f. State
g. Zip Code
h. Phone Number
i. Fax Number
j. Email address

4. Representative (if any):

Reid G. — a. First Name
Silva, PE/PLS — b. Last Name
Vineyard Land Surveying & Engineering, Inc. — c. Company
P. O. Box 421 — d. Street Address
West Tisbury — e. City/Town
MA — f. State
02575 — g. Zip Code
508-693-3774 — h. Phone Number
i. Fax Number
reid@vlse.net — j. Email address

5. Total WPA Fee Paid (from NOI Wetland Fee Transmittal Form):

$110.00 — a. Total Fee Paid
$42.50 — b. State Fee Paid
$67.50 + $25.00 Town Fee = $92.50

Massachusetts Department of Environmental Protection
Bureau of Resource Protection - Wetlands

WPA Form 3 – Notice of Intent

Massachusetts Wetlands Protection Act M.G.L. c. 131, §40
And the Town of West Tisbury Wetlands Bylaw

Provided by MassDEP:

MassDEP File Number

Document Transaction Number

West Tisbury
City/Town

A. General Information (continued)

6. General Project Description:

To trim, cut and prune vegetation to improve and maintain view channels for an existing dwelling. The proposed work was reviewed under a previous notice of intent, with approval of cutting deferred until the house was in place.

7a. Project Type Checklist: (Limited Project Types see Section A. 7b.)

1. ☒ Single Family Home
2. ☐ Residential Subdivision
3. ☐ Commercial/Industrial
4. ☐ Dock/Pier
5. ☐ Utilities
6. ☐ Coastal engineering Structure
7. ☐ Agriculture (e.g., cranberries, forestry)
8. ☐ Transportation
9. ☐ Other

7b. Is any portion of the proposed activity eligible to be treated as a limited project (including Ecological Restoration Limited Project) subject to 310 CMR 10.24 (coastal) or 310 CMR 10.53 (inland)?

1. ☐ Yes ☒ No

If yes, describe which limited project applies to this project. (See 310 CMR 10.24 and 10.53 for a complete list and description of limited project types)

2. Limited Project Type

If the proposed activity is eligible to be treated as an Ecological Restoration Limited Project (310 CMR10.24(8), 310 CMR 10.53(4)), complete and attach Appendix A: Ecological Restoration Limited Project Checklist and Signed Certification.

8. Property recorded at the Registry of Deeds for:

Dukes	
a. County	b. Certificate # (if registered land)
1657	103
c. Book	d. Page Number

B. Buffer Zone & Resource Area Impacts (temporary & permanent)

1. ☐ Buffer Zone Only – Check if the project is located only in the Buffer Zone of a Bordering Vegetated Wetland, Inland Bank, or Coastal Resource Area.
2. ☐ Inland Resource Areas (see 310 CMR 10.54-10.58; if not applicable, go to Section B.3, Coastal Resource Areas).

Check all that apply below. Attach narrative and any supporting documentation describing how the project will meet all performance standards for each of the resource areas altered, including standards requiring consideration of alternative project design or location.

Massachusetts Department of Environmental Protection
Bureau of Resource Protection - Wetlands

WPA Form 3 – Notice of Intent

Massachusetts Wetlands Protection Act M.G.L. c. 131, §40
And the Town of West Tisbury Wetlands Bylaw

Provided by MassDEP:
MassDEP File Number
Document Transaction Number
West Tisbury
City/Town

B. Buffer Zone & Resource Area Impacts (temporary & permanent) (cont'd)

For all projects affecting other Resource Areas, please attach a narrative explaining how the resource area was delineated.

Resource Area	Size of Proposed Alteration	Proposed Replacement (if any)
a. ☐ Bank	1. linear feet	2. linear feet
b. ☐ Bordering Vegetated Wetland	1. square feet	2. square feet
c. ☐ Land Under Waterbodies and Waterways	1. square feet 3. cubic yards dredged	2. square feet

Resource Area	Size of Proposed Alteration	Proposed Replacement (if any)
d. ☐ Bordering Land Subject to Flooding	1. square feet 3. cubic feet of flood storage lost	2. square feet 4. cubic feet replaced
e. ☐ Isolated Land Subject to Flooding	1. square feet 2. cubic feet of flood storage lost	3. cubic feet replaced
f. ☐ Riverfront Area	1. Name of Waterway (if available) - **specify coastal or inland**	

2. Width of Riverfront Area (check one):

☐ 25 ft. - Designated Densely Developed Areas only

☐ 100 ft. - New agricultural projects only

☐ 200 ft. - All other projects

3. Total area of Riverfront Area on the site of the proposed project: _____ square feet

4. Proposed alteration of the Riverfront Area:

a. total square feet _____ b. square feet within 100 ft. _____ c. square feet between 100 ft. and 200 ft. _____

5. Has an alternatives analysis been done and is it attached to this NOI? ☐ Yes ☐ No

6. Was the lot where the activity is proposed created prior to August 1, 1996? ☐ Yes ☐ No

3. ☒ Coastal Resource Areas: (See 310 CMR 10.25-10.35)

Note: for coastal riverfront areas, please complete **Section B.2.f**. above.

Massachusetts Department of Environmental Protection
Bureau of Resource Protection - Wetlands

WPA Form 3 – Notice of Intent

Massachusetts Wetlands Protection Act M.G.L. c. 131, §40
And the Town of West Tisbury Wetlands Bylaw

Provided by MassDEP:
MassDEP File Number
Document Transaction Number
West Tisbury
City/Town

B. Buffer Zone & Resource Area Impacts (temporary & permanent) (cont'd)

Check all that apply below. Attach narrative and supporting documentation describing how the project will meet all performance standards for each of the resource areas altered, including standards requiring consideration of alternative project design or location.

Online Users: Include your document transaction number (provided on your receipt page) with all supplementary information you submit to the Department.

Resource Area	Size of Proposed Alteration	Proposed Replacement (if any)
a. ☐ Designated Port Areas	Indicate size under Land Under the Ocean, below	
b. ☐ Land Under the Ocean	1. square feet 2. cubic yards dredged	
c. ☐ Barrier Beach	Indicate size under Coastal Beaches and/or Coastal Dunes below	
d. ☐ Coastal Beaches	1. square feet	2. cubic yards beach nourishment
e. ☐ Coastal Dunes	1. square feet	2. cubic yards dune nourishment

	Size of Proposed Alteration	Proposed Replacement (if any)
f. ☐ Coastal Banks	1. linear feet	
g. ☐ Rocky Intertidal Shores	1. square feet	
h. ☐ Salt Marshes	1. square feet	2. sq ft restoration, rehab., creation
i. ☐ Land Under Salt Ponds	1. square feet 2. cubic yards dredged	
j. ☐ Land Containing Shellfish	1. square feet	
k. ☐ Fish Runs	Indicate size under Coastal Banks, inland Bank, Land Under the Ocean, and/or inland Land Under Waterbodies and Waterways, above 1. cubic yards dredged	
l. ☒ Land Subject to Coastal Storm Flowage	250 1. square feet	

4. ☐ Restoration/Enhancement
If the project is for the purpose of restoring or enhancing a wetland resource area in addition to the square footage that has been entered in Section B.2.b or B.3.h above, please enter the additional amount here.

a. square feet of BVW _____ b. square feet of Salt Marsh _____

5. ☐ Project Involves Stream Crossings

a. number of new stream crossings _____ b. number of replacement stream crossings _____

Massachusetts Department of Environmental Protection
Bureau of Resource Protection - Wetlands

WPA Form 3 – Notice of Intent

Massachusetts Wetlands Protection Act M.G.L. c. 131, §40
And the Town of West Tisbury Wetlands Bylaw

Provided by MassDEP:

MassDEP File Number

Document Transaction Number

West Tisbury
City/Town

C. Other Applicable Standards and Requirements

☐ This is a proposal for an Ecological Restoration Limited Project. Skip Section C and complete Appendix A: Ecological Restoration Limited Project Checklists – Required Actions (310 CMR 10.11).

Streamlined Massachusetts Endangered Species Act/Wetlands Protection Act Review

1. Is any portion of the proposed project located in **Estimated Habitat of Rare Wildlife** as indicated on the most recent Estimated Habitat Map of State-Listed Rare Wetland Wildlife published by the Natural Heritage and Endangered Species Program (NHESP)? To view habitat maps, see the *Massachusetts Natural Heritage Atlas* or go to http://maps.massgis.state.ma.us/PRI_EST_HAB/viewer.htm.

   a. ☒ Yes ☐ No

   If yes, include proof of mailing or hand delivery of NOI to:

   Natural Heritage and Endangered Species Program
   Division of Fisheries and Wildlife
   1 Rabbit Hill Road
   Westborough, MA 01581

   August 1, 2021
   b. Date of map

   If *yes*, the project is also subject to Massachusetts Endangered Species Act (MESA) review (321 CMR 10.18). To qualify for a streamlined, 30-day, MESA/Wetlands Protection Act review, please complete Section C.1.c, and include requested materials with this Notice of Intent (NOI); *OR* complete Section C.2.f, if applicable. *If MESA supplemental information is not included with the NOI, by completing Section 1 of this form, the NHESP will require a separate MESA filing which may take up to 90 days to review (unless noted exceptions in Section 2 apply, see below).*

   c. Submit Supplemental Information for Endangered Species Review*

   1. ☐ Percentage/acreage of property to be altered:

      (a) within wetland Resource Area _____ percentage/acreage

      (b) outside Resource Area _____ percentage/acreage

   2. ☐ Assessor's Map or right-of-way plan of site

2. ☒ Project plans for entire project site, including wetland resource areas and areas outside of wetlands jurisdiction, showing existing and proposed conditions, existing and proposed tree/vegetation clearing line, and clearly demarcated limits of work **

   (a) ☐ Project description (including description of impacts outside of wetland resource area & buffer zone)

   (b) ☐ Photographs representative of the site

---

* Some projects **not** in Estimated Habitat may be located in Priority Habitat, and require NHESP review (see https://www.mass.gov/ma-endangered-species-act-mesa-regulatory-review).
Priority Habitat includes habitat for state-listed plants and strictly upland species not protected by the Wetlands Protection Act.

** MESA projects may not be segmented (321 CMR 10.16). The applicant must disclose full development plans even if such plans are not required as part of the Notice of Intent process.

Massachusetts Department of Environmental Protection
Bureau of Resource Protection - Wetlands

WPA Form 3 – Notice of Intent

Massachusetts Wetlands Protection Act M.G.L. c. 131, §40
And the Town of West Tisbury Wetlands Bylaw

Provided by MassDEP:
MassDEP File Number
Document Transaction Number
West Tisbury
City/Town

C. Other Applicable Standards and Requirements (cont'd)

(c) ☐ MESA filing fee (fee information available at https://www.mass.gov/how-to/how-to-file-for-a-mesa-project-review).
Make check payable to "Commonwealth of Massachusetts - NHESP" and ***mail to NHESP*** at above address

*Projects altering **10 or more acres** of land, also submit:*

(d) ☐ Vegetation cover type map of site

(e) ☐ Project plans showing Priority & Estimated Habitat boundaries

(f) OR Check One of the Following

1. ☐ Project is exempt from MESA review.
Attach applicant letter indicating which MESA exemption applies. (See 321 CMR 10.14, https://www.mass.gov/service-details/exemptions-from-review-for-projectsactivities-in-priority-habitat; the NOI must still be sent to NHESP if the project is within estimated habitat pursuant to 310 CMR 10.37 and 10.59.)

2. ☐ Separate MESA review ongoing. a. NHESP Tracking # b. Date submitted to NHESP

3. ☒ Separate MESA review completed.
Include copy of NHESP "no Take" determination or valid Conservation & Management Permit with approved plan.

3. For coastal projects only, is any portion of the proposed project located below the mean high water line or in a fish run?

a. ☐ Not applicable – project is in inland resource area only b. ☐ Yes ☒ No

If yes, include proof of mailing, hand delivery, or electronic delivery of NOI to either:

South Shore - Cohasset to Rhode Island border, and the Cape & Islands:

Division of Marine Fisheries -
Southeast Marine Fisheries Station
Attn: Environmental Reviewer
836 South Rodney French Blvd.
New Bedford, MA 02744
Email: dmf.envreview-south@mass.gov

North Shore - Hull to New Hampshire border:

Division of Marine Fisheries -
North Shore Office
Attn: Environmental Reviewer
30 Emerson Avenue
Gloucester, MA 01930
Email: dmf.envreview-north@mass.gov

Also if yes, the project may require a Chapter 91 license. For coastal towns in the Northeast Region, please contact MassDEP's Boston Office. For coastal towns in the Southeast Region, please contact MassDEP's Southeast Regional Office.

c. ☐ Is this an aquaculture project? d. ☐ Yes ☒ No

If yes, include a copy of the Division of Marine Fisheries Certification Letter (M.G.L. c. 130, § 57).

Massachusetts Department of Environmental Protection
Bureau of Resource Protection - Wetlands

WPA Form 3 – Notice of Intent

Massachusetts Wetlands Protection Act M.G.L. c. 131, §40
And the Town of West Tisbury Wetlands Bylaw

Provided by MassDEP:
MassDEP File Number
Document Transaction Number
West Tisbury
City/Town

C. Other Applicable Standards and Requirements (cont'd)

Online Users: Include your document transaction number (provided on your receipt page) with all supplementary information you submit to the Department.

4. Is any portion of the proposed project within an Area of Critical Environmental Concern (ACEC)?

   a. ☐ Yes ☒ No If yes, provide name of ACEC (see instructions to WPA Form 3 or MassDEP Website for ACEC locations). **Note:** electronic filers click on Website.

   b. ACEC

5. Is any portion of the proposed project within an area designated as an Outstanding Resource Water (ORW) as designated in the Massachusetts Surface Water Quality Standards, 314 CMR 4.00?

   a. ☐ Yes ☒ No

6. Is any portion of the site subject to a Wetlands Restriction Order under the Inland Wetlands Restriction Act (M.G.L. c. 131, § 40A) or the Coastal Wetlands Restriction Act (M.G.L. c. 130, § 105)?

   a. ☐ Yes ☒ No

7. Is this project subject to provisions of the MassDEP Stormwater Management Standards?

   a. ☐ Yes. Attach a copy of the Stormwater Report as required by the Stormwater Management Standards per 310 CMR 10.05(6)(k)-(q) and check if:

      1. ☐ Applying for Low Impact Development (LID) site design credits (as described in Stormwater Management Handbook Vol. 2, Chapter 3)

      2. ☐ A portion of the site constitutes redevelopment

      3. ☐ Proprietary BMPs are included in the Stormwater Management System.

   b. ☒ No. Check why the project is exempt:

      1. ☒ Single-family house

      2. ☐ Emergency road repair

      3. ☐ Small Residential Subdivision (less than or equal to 4 single-family houses or less than or equal to 4 units in multi-family housing project) with no discharge to Critical Areas.

D. Additional Information

☐ This is a proposal for an Ecological Restoration Limited Project. Skip Section D and complete Appendix A: Ecological Restoration Notice of Intent – Minimum Required Documents (310 CMR 10.12).

Applicants must include the following with this Notice of Intent (NOI). See instructions for details.

Online Users: Attach the document transaction number (provided on your receipt page) for any of the following information you submit to the Department.

1. ☒ USGS or other map of the area (along with a narrative description, if necessary) containing sufficient information for the Conservation Commission and the Department to locate the site. (Electronic filers may omit this item.)

2. ☒ Plans identifying the location of proposed activities (including activities proposed to serve as a Bordering Vegetated Wetland [BVW] replication area or other mitigating measure) relative to the boundaries of each affected resource area.

Massachusetts Department of Environmental Protection
Bureau of Resource Protection - Wetlands

WPA Form 3 – Notice of Intent

Massachusetts Wetlands Protection Act M.G.L. c. 131, §40
And the Town of West Tisbury Wetlands Bylaw

Provided by MassDEP:
MassDEP File Number
Document Transaction Number
West Tisbury
City/Town

D. Additional Information (cont'd)

3. ☐ Identify the method for BVW and other resource area boundary delineations (MassDEP BVW Field Data Form(s), Determination of Applicability, Order of Resource Area Delineation, etc.), and attach documentation of the methodology.

4. ☒ List the titles and dates for all plans and other materials submitted with this NOI.

Site Plan in West Tisbury, Mass. Prepared for 160 Plum Bush Point Road LLC
a. Plan Title

Vineyard Land Surveying & Engineering, Inc.
c. Signed and Stamped by: Reid G. Silva

9-16-2026
d. Final Revision Date

1"= 30'
e. Scale

f. Additional Plan or Document Title

g. Date

5. ☐ If there is more than one property owner, please attach a list of these property owners not listed on this form.

6. ☐ Attach proof of mailing for Natural Heritage and Endangered Species Program, if needed.

7. ☐ Attach proof of mailing for Massachusetts Division of Marine Fisheries, if needed.

8. ☒ Attach NOI Wetland Fee Transmittal Form

9. ☐ Attach Stormwater Report, if needed.

E. Fees

1. ☐ Fee Exempt: No filing fee shall be assessed for projects of any city, town, county, or district of the Commonwealth, federally recognized Indian tribe housing authority, municipal housing authority, or the Massachusetts Bay Transportation Authority.

Applicants must submit the following information (in addition to pages 1 and 2 of the NOI Wetland Fee Transmittal Form) to confirm fee payment:

5232
2. Municipal Check Number

9/25/2026
3. Check date

5233
4. State Check Number

9/25/2026
5. Check date

Vineyard Land Surveying & Engineering, Inc.
6. Payor name on check: First Name

7. Payor name on check: Last Name

Massachusetts Department of Environmental Protection
Bureau of Resource Protection - Wetlands

WPA Form 3 – Notice of Intent

Massachusetts Wetlands Protection Act M.G.L. c. 131, §40
And the Town of West Tisbury Wetlands Bylaw

Provided by MassDEP:

MassDEP File Number

Document Transaction Number

West Tisbury
City/Town

F. Signatures and Submittal Requirements

I hereby certify under the penalties of perjury that the foregoing Notice of Intent and accompanying plans, documents, and supporting data are true and complete to the best of my knowledge. I understand that the Conservation Commission will place notification of this Notice in a local newspaper at the expense of the applicant in accordance with the wetlands regulations, 310 CMR 10.05(5)(a).

I further certify under penalties of perjury that all abutters were notified of this application, pursuant to the requirements of M.G.L. c. 131, § 40. Notice must be made by Certificate of Mailing or in writing by hand delivery or certified mail (return receipt requested) to all abutters within 100 feet of the property line of the project location.

1. Signature of Applicant	2. Date
3. Signature of Property Owner (if different) (Agent)	4. Date 10/01/2026
5. Signature of Representative (if any)	6. Date

For Conservation Commission:
Two copies of the completed Notice of Intent (Form 3), including supporting plans and documents, two copies of the NOI Wetland Fee Transmittal Form, and the city/town fee payment, to the Conservation Commission by certified mail or hand delivery.

For MassDEP:
One copy of the completed Notice of Intent (Form 3), including supporting plans and documents, one copy of the NOI Wetland Fee Transmittal Form, and a **copy** of the state fee payment to the MassDEP Regional Office (see Instructions) by certified mail or hand delivery.

Other:
If the applicant has checked the “yes” box in any part of Section C, Item 3, above, refer to that section and the Instructions for additional submittal requirements.

The original and copies must be sent simultaneously. Failure by the applicant to send copies in a timely manner may result in dismissal of the Notice of Intent.

Massachusetts Department of Environmental Protection
Bureau of Resource Protection - Wetlands

NOI Wetland Fee Transmittal Form

Massachusetts Wetlands Protection Act M.G.L. c. 131, §40

Important: When filling out forms on the computer, use only the tab key to move your cursor - do not use the return key.

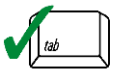



A. Applicant Information

1. Location of Project:

160 Plum Bush Point Road	West Tisbury
a. Street Address	b. City/Town
5233	$42.50
c. Check number	d. Fee amount

2. Applicant Mailing Address:

a. First Name	b. Last Name
c/o Vineyard Land Surveying & Engineering, Inc.	
c. Organization	
P. O. Box 421	
d. Mailing Address	
West Tisbury	MA	02575
e. City/Town	f. State	g. Zip Code
508-693-3774		reid@vlse.net
h. Phone Number	i. Fax Number	j. Email Address

3. Property Owner (if different):

a. First Name	b. Last Name
160 Plum Bush Point Road LLC	
c. Organization	
d. Mailing Address	
e. City/Town	f. State	g. Zip Code
h. Phone Number	i. Fax Number	j. Email Address

To calculate filing fees, refer to the category fee list and examples in the instructions for filling out WPA Form 3 (Notice of Intent).

B. Fees

Fee should be calculated using the following process & worksheet. ***Please see Instructions before filling out worksheet.***

Step 1/Type of Activity: Describe each type of activity that will occur in wetland resource area and buffer zone.

Step 2/Number of Activities: Identify the number of each type of activity.

Step 3/Individual Activity Fee: Identify each activity fee from the six project categories listed in the instructions.

Step 4/Subtotal Activity Fee: Multiply the number of activities (identified in Step 2) times the fee per category (identified in Step 3) to reach a subtotal fee amount. Note: If any of these activities are in a Riverfront Area in addition to another Resource Area or the Buffer Zone, the fee per activity should be multiplied by 1.5 and then added to the subtotal amount.

Step 5/Total Project Fee: Determine the total project fee by adding the subtotal amounts from Step 4.

Step 6/Fee Payments: To calculate the state share of the fee, divide the total fee in half and subtract $12.50. To calculate the city/town share of the fee, divide the total fee in half and add $12.50.

Massachusetts Department of Environmental Protection
Bureau of Resource Protection - Wetlands

NOI Wetland Fee Transmittal Form

Massachusetts Wetlands Protection Act M.G.L. c. 131, §40

B. Fees (continued)

Step 1/Type of Activity	Step 2/Number of Activities	Step 3/Individual Activity Fee	Step 4/Subtotal Activity Fee
1a. work on single family lot	1	$110.00	$110.00

Step 5/Total Project Fee: $110.00

Step 6/Fee Payments:

Total Project Fee:	$110.00 a. Total Fee from Step 5
State share of filing Fee:	$42.50 b. 1/2 Total Fee **less $**12.50
City/Town share of filling Fee:	$67.50 + $25.00 Town Fee = $92.50

C. Submittal Requirements

a.) Complete pages 1 and 2 and send with a check or money order for the state share of the fee, payable to the Commonwealth of Massachusetts.

Department of Environmental Protection
Box 4062
Boston, MA 02211

b.) **To the Conservation Commission:** Send the Notice of Intent or Abbreviated Notice of Intent; a **copy** of this form; and the city/town fee payment.

To MassDEP Regional Office (see Instructions): Send a copy of the Notice of Intent or Abbreviated Notice of Intent; a **copy** of this form; and a **copy** of the state fee payment. (E-filers of Notices of Intent may submit these electronically.)

VINEYARD LAND SURVEYING & ENGINEERING INC.

October 1, 2026

Dear Abutter:

Massachusetts General Laws Chapter 131 Section 40 requires any person filing a Notice of Intent with a conservation commission give notification to abutters.

As such an abutter, please note that a Notice of Intent has been filed with the West Tisbury Conservation Commission on behalf of 160 Plum Bush Point Road LLC to trim, cut and prune vegetation and to maintain and improve view channels. The proposed work is located at 160 Plum Bush Point Road, West Tisbury Assessor Parcel 35-6-15.

Copies of this Notice of Intent are on file with the West Tisbury Conservation Commission at the Town Hall. For more information or to examine copies contact the Conservation Commission at the Town Hall (508)-627-6165 or this office.

At least 5 days before the public hearing, a legal notice will be published in a local paper identifying the time and place for said hearing.

Sincerely,

Reid G. Silva, PE/PLS
Professional Engineer
Professional Land Surveyor

12 Cournoyer Road | P.O. Box 421 | West Tisbury, MA 02575 | 508-693-3774 | VLSE.net

300 feet Abutters List Report

West Tisbury, MA
August 21, 2026

Subject Property:

Parcel Number:	35-6-15	Mailing Address:	160 PLUM BUSH POINT ROAD LLC
CAMA Number:	35-6-15		1437 BEECHWOOD BLVD
Property Address:	160 PLUM BUSH POINT RD		PITTSBURG, PA 15217

Abutters:

Parcel Number:	35-6-13	Mailing Address:	GARDINER NANCY B-TR CYS 136
CAMA Number:	35-6-13		REALTY TRUST
Property Address:	135 PLUM BUSH POINT RD		C/O KINGSLEY BUSINESS SERVICE 625
			MAIN STREET
			MILLIS, MA 02054
Parcel Number:	35-6-131	Mailing Address:	KAUFMAN ALLAN & FRANCINE
CAMA Number:	35-6-131		12 WHITMAN CT
Property Address:	141 PLUM BUSH POINT RD		TEANECK, NJ 07666
Parcel Number:	35-6-132	Mailing Address:	GARDNIER NANCY B-TR CYS 136
CAMA Number:	35-6-132		REALTY TRUST
Property Address:	136 PLUM BUSH POINT RD		C/O KINGSLEY BUSINESS SERVICE 625
			MAIN STREET
			MILLIS, MA 02054
Parcel Number:	35-6-133	Mailing Address:	KAUFMAN ALLAN & FRANCINE
CAMA Number:	35-6-133		12 WHITMAN CT
Property Address:	142 PLUM BUSH POINT RD		TEANECK, NJ 07666
Parcel Number:	35-6-14	Mailing Address:	SPALDING PW & SILVA SS-TRS
CAMA Number:	35-6-14		SPALDING-SILVA REALTY TRUST
Property Address:	180 PLUM BUSH POINT RD		PO BOX 142
			WEST TISBURY, MA 02575
Parcel Number:	35-6-15A	Mailing Address:	SPALDING PHILIP W TR SPALDING
CAMA Number:	35-6-15A		INVESMENT RT
Property Address:	0 PLUM BUSH POINT RD		P.O. BOX 142
			WEST TISBURY, MA 02575
Parcel Number:	35-6-17	Mailing Address:	SILVA RONALD D & SILVA SUSAN S
CAMA Number:	35-6-17		PO BOX 442
Property Address:	105 PLUM BUSH POINT RD		WEST TISBURY, MA 02575

Assessors' Map Showing Abutters

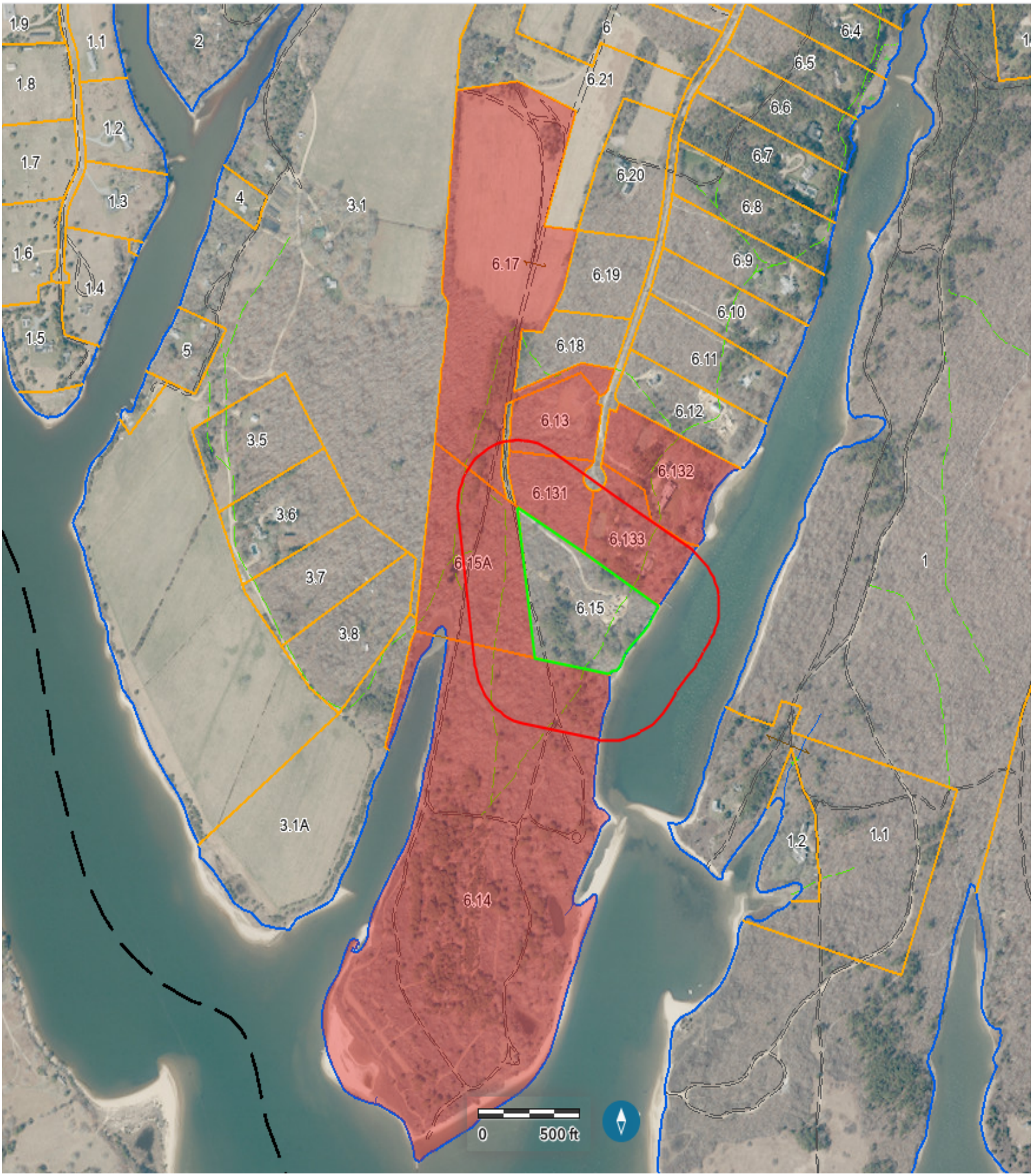

NHESP Estimated Habitat

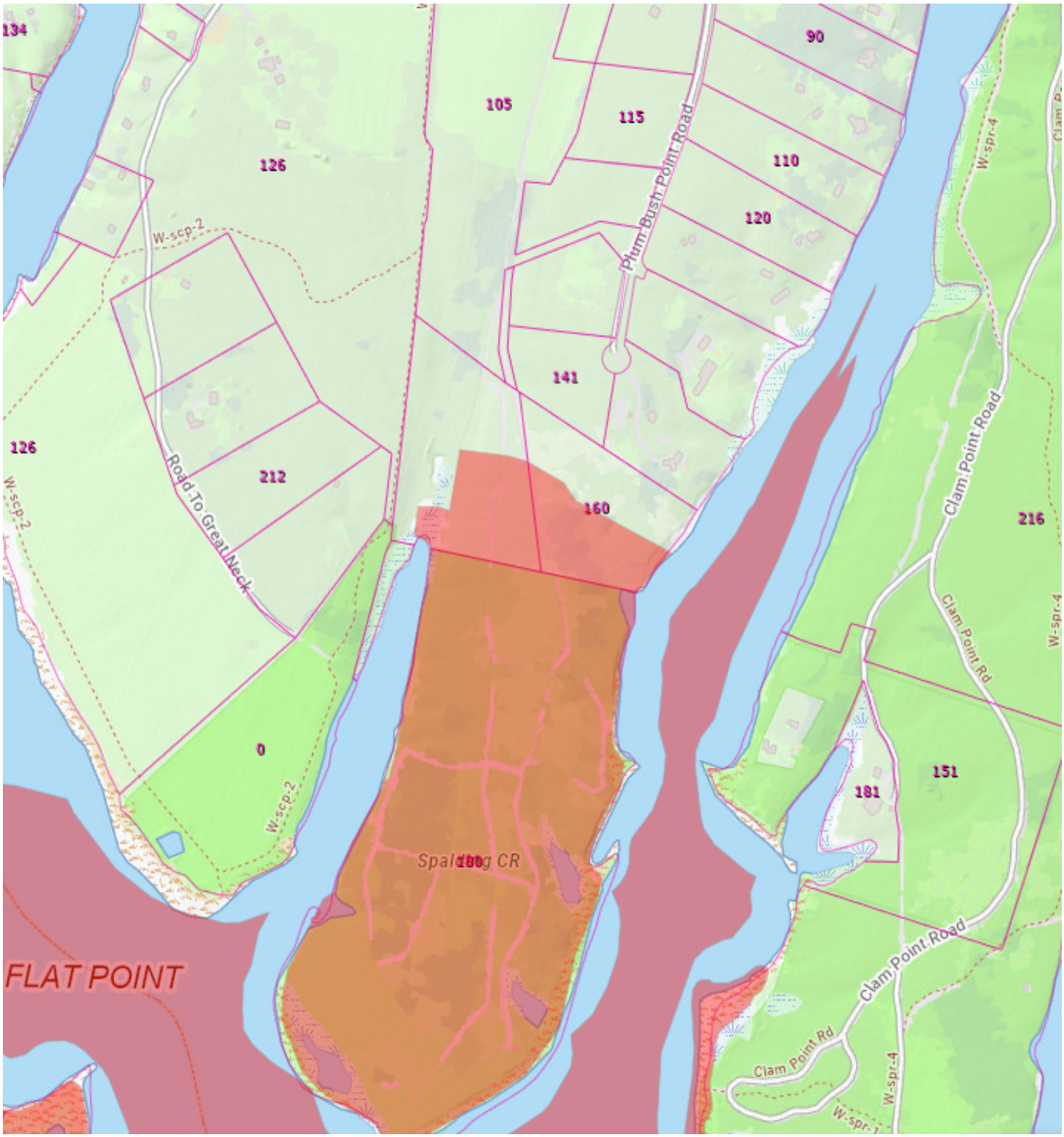

NHESP Priority Habitat

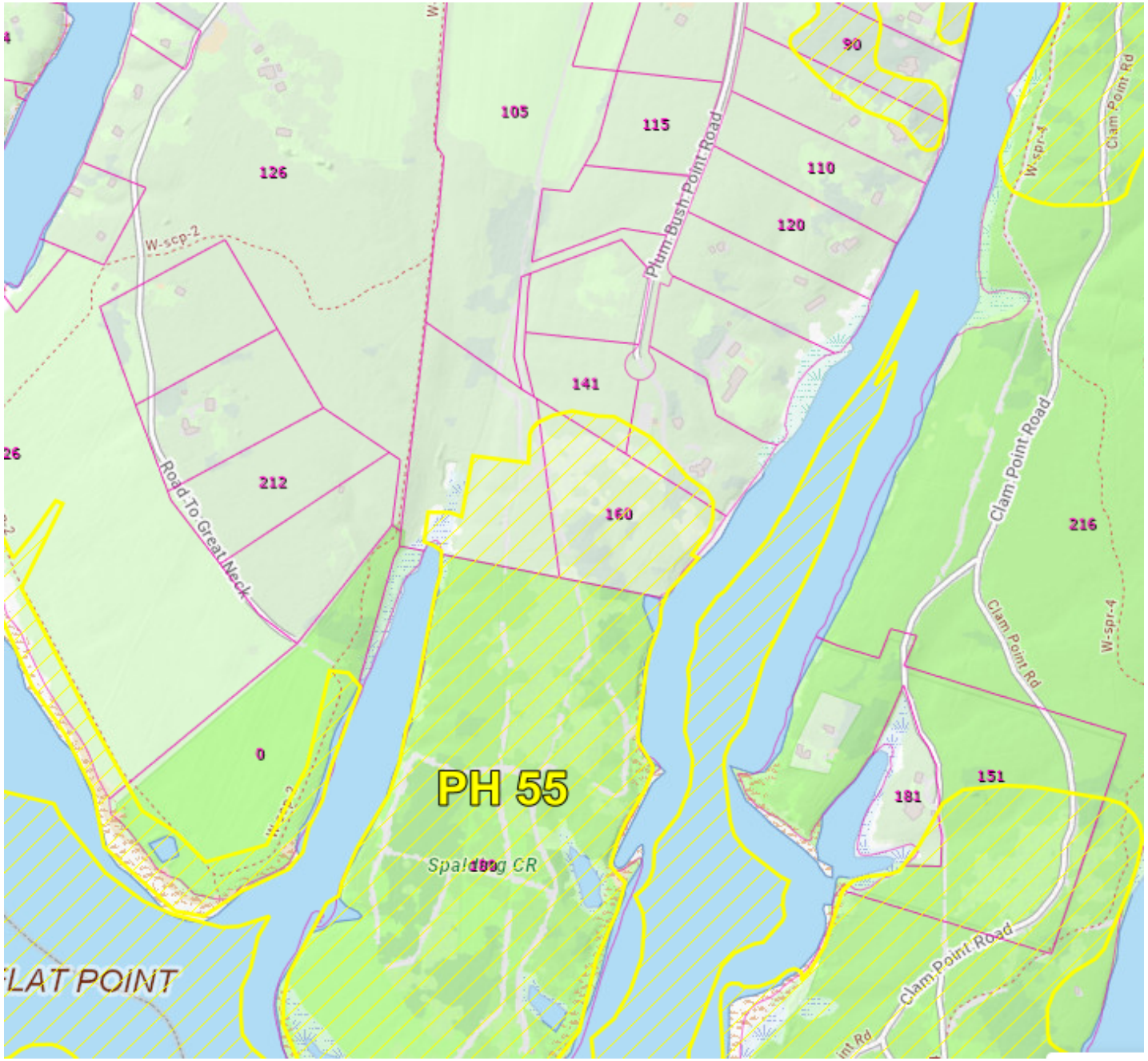

MASSWILDLIFE

DIVISION OF
FISHERIES & WILDLIFE

1 Rabbit Hill Road, Westborough, MA 01581
p: (508) 389-6300 | f: (508) 389-7890
MASS.GOV/MASSWILDLIFE

April 21, 2022

Jon McNeill
c/o Vineyard Land Surveying & Engineering, Inc.
PO Box 421
West Tisbury MA 02575

West Tisbury Conservation Commission
P.O. Box 278
West Tisbury MA 02575

RE:	Project Location:	160 Plum Bush Point Road, West Tisbury
	Project Description:	Dwelling, Guest House, Garage, Pool, Septic, Landscaping
	DEP Wetlands File No.:	079-0390
	NHESP File No.:	**13-32495**

Dear Applicant:

The Natural Heritage & Endangered Species Program of the Massachusetts Division of Fisheries and Wildlife (the "Division") has received and reviewed revised plans (dated April 7, 2021, revised April 1, 2022) for the subject project.

The Division finds that the revised plans do not represent a material change in the plans that were previously submitted for review pursuant to 310 CMR 10.37 of the Massachusetts Wetlands Protection Act (WPA) Regulations and 321 CMR 10.18 of the Massachusetts Endangered Species Act (MESA) Regulations. Therefore, the revised plans do not change our original determination (Division letter dated February 12, 2019) that this project **will not adversely affect** the actual Resource Area Habitat of state-protected rare wildlife species and **must be conditioned to avoid a prohibited Take** of state-listed rare species, and that original determination stands.

Issuance of an Order of Conditions approving the project as currently designed is consistent with the Interests of the WPA strictly related to state-listed rare wildlife species. A copy of any final Order of Conditions shall be mailed or hand delivered to the Division simultaneous with sending to the applicant as required pursuant to 310 CMR 10.05(6)(e)).

All work is subject to the anti-segmentation provisions (321 CMR 10.16) of the MESA. Any project or activity not included in the revised plans and located within *Priority Habitat* may require an additional filing with the Division for review pursuant to the MESA, if not otherwise exempt. If no physical work is commenced on the proposed project within five years from the date of issuance of our original determination or there is a change to the project, updated information and/or plans must be sent to the Division for review prior to any work**.**

Please contact Emily Holt, Endangered Species Review Assistant, at (508) 389-6385 with any questions or comments.

Sincerely,

Everose Schlüter, Ph.D.
Assistant Director

cc: Reid Silva, Vineyard Land Surveying & Engineering
MA DEP Southeast Region

USGS Topo Map